







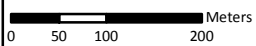


**Legend**

-  Wainfleet Municipal Boundary
-  Hamlet Boundary
-  Lot Boundaries
-  Watercourse
-  Environmental Protection Area
-  Environmental Conservation Area

-  Village Commercial
-  Village Residential
-  Institutional



**Schedule B4  
Land Use - Winger Hamlet**



**Township of Wainfleet  
Official Plan  
JANUARY 2016**